

2025 Pavement Management Project - Roads List					
Road Name	BegLocation	EndLocation	District	Treatment	Length (mi)
MARGARET AVE	MCGREGOR DR	MAR VISTA AV	2	3-Layer Seal w/ 5% Digouts	0.06
GERTRUDE AVE	MAR VISTA DR	MAR VISTA AV	2	3-Layer Seal w/ 5% Digouts	0.12
LAVERNE AV	MAR VISTA AV	MAR VISTA DR	2	3-Layer Seal w/ 5% Digouts	0.12
HARRIET AV	MAR VISTA AV	MAR VISTA DR	2	3-Layer Seal w/ 2% Digouts and 576 SF of SAMI w/ 1.5" OL	0.12
HARRIET AV	MAR VISTA AV	ORD ST	2	Rubber Capeseal w/ 5% Digouts	0.06
ORD ST	HARRIET AV	MAR VISTA AV	2	1.5"OL	0.12
SEACLIFF DR	MAR VISTA DR	600' W/O MAR VISTA DR	2	3-Layer Seal w/ 3% Digouts and 15,898 SF of SAMI w/ 1.5" OL	0.50
SEACLIFF DR	500' E/O CROSS WY	END	2	3-Layer Seal w/ 2% Digouts and 8,919 SF of SAMI w/ 1.5" OL	0.10
MAR VISTA AV	MARGARET AV	HARRIET AV	2	Rubber Capeseal w/ 2% Digouts and 1.5" AC Leveling	0.15
PINE ST	MAR VISTA DR	N END	2	3-Layer Seal w/ 2% Digouts and 13,299 SF of SAMI w/ 1.5" OL	0.30
POPLAR ST	MAPLE ST	MAR VISTA DR	2	3-Layer Seal w/ 5% Digouts	0.04
POPLAR CT	POPLAR ST	N END	2	3-Layer Seal w/ 5% Digouts	0.17
MAPLE ST	W SEACLIFF DR	POPLAR ST	2	3-Layer Seal w/ 2% Digouts and 15,525 SF of SAMI w/ 1.5" OL	0.30
CEDAR ST	MAR VISTA DR	W SEACLIFF DR	2	3-Layer Seal w/ 2% Digouts and 10,722 SF of SAMI w/ 1.5" OL	0.38
MIDDLEFIELD DR	SEACLIFF DR	MAR VISTA DR	2	3-Layer Seal w/ 5% Digouts	0.16
OAKDALE DR	W SEACLIFF DR	POPLAR ST	2	3-Layer Seal w/ 10% Digouts	0.04
CROSS WY	MIDDLEFIELD DR	W SEACLIFF DR	2	Slurry Seal	0.13
<i>SPRUCE ST*</i>	514 SPRUCE ST	539 SPRUCE ST	2	Slurry Seal	0.00
MCGREGOR DR	NEW BRIGHTON RD	NEW BRIGHTON RD	2	Slurry Seal	0.34
SOQUEL AVE	SOQUEL DR	GROSS RD	1	Slurry Seal	0.91
S. MAIN ST	PORTER ST	860 FT NE OF PORTER ST	1	Slurry Seal	0.12
E. WALNUT ST	178 FT E OF N MAIN ST	SOQUEL DR	1	Slurry Seal	0.11
PARK AV	SUBEC LN	HWY 1 ON-RAMP	1	Slurry Seal	0.12
PAUL MINNIE AV	SOQUEL AV	RODRIGUEZ ST	1	3 Layer Seal with 10% Digouts	0.30
RODRIGUEZ ST	17TH AV	PAUL MINNIE AV	1	3 Layer Seal with 5% Digouts	0.20
DUSTIN WY	RODRIGUEZ AV	END	1	Rubber Capeseal w/ 10% Digouts	0.14
JOSE AV	RODRIGUEZ AV	END	1	Rubber Capeseal w/ 10% Digouts & Spot Micro	0.39
ADELAIDA CT	JOSE AV	END	1	Rubber Capeseal w/ 5% Digouts	0.03
MARIANA CT	JOSE AV	END	1	Rubber Capeseal w/ 5% Digouts	0.03
SCHOONER CT	CAPITOLA RD	S END	1	Rubber Capeseal w/ 5% Digouts	0.07
FOSTER CT	CAPITOLA RD	N END	1	3 Layer Seal with 5% Digouts	0.06
LEILA CT	CAPITOLA RD	END	1	3 Layer Seal with 5% Digouts	0.09
MORAN BEACH PARKING LOT	N/A	N/A	1	3 Layer Seal with 10% Digouts	0.00
SWANTON RD	SCOTT CREEK BR	HWY 1	3	Rubber Chip SAMI w/ 2" OL, 2% DO, and Spot AC Leveling	4.54
MURPHY'S CROSSING	HWY 129	N. END OF MURPHY RD BRIDGE	4	FDR and Overlay	0.63
ROGGE LN	CO LINE/PAJARO RIVER	HWY 129	4	Rubber Chip SAMI w/ 2" OL and Digouts	0.69

Total Road Mileage: 11.63

FDR = Full Depth Recycling (pulverize and recompact existing roadway surface and cement treat)

Micro = Type 3 Microsurfacing Seal

3-Layer = 3-Layer Seal (Type 3 micro followed by rubber cape seal)

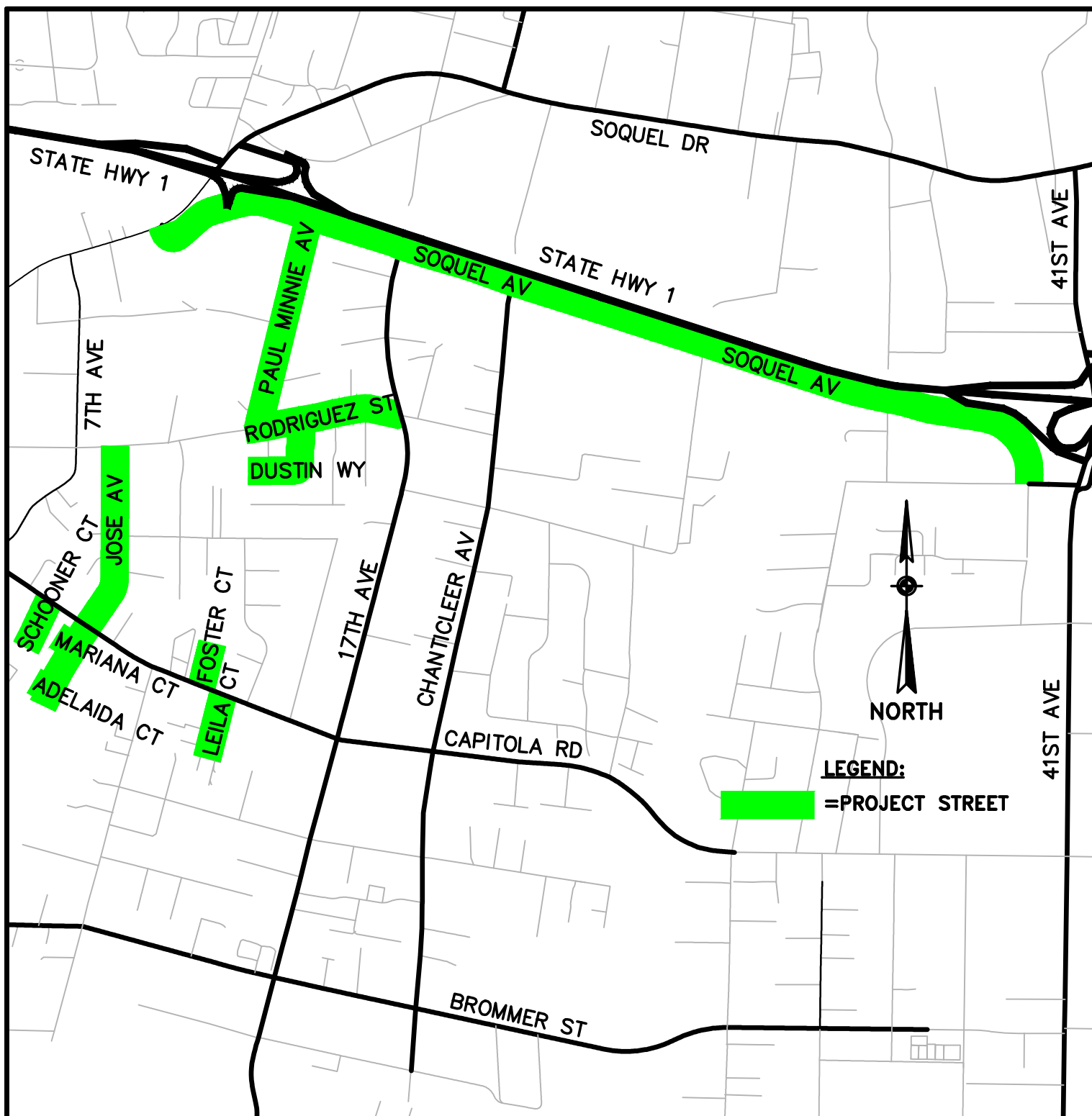
'Spot' indicates treatment type will be applied at designated areas only (not over entire roadway)

SAMI = Stress Absorbing Membrane Interlayer (rubber chip seal placed prior to AC overlay)

AC Leveling = AC Leveling Course (variable thickness AC overlay placed prior to surface treatment)

DO = Digouts

* = Spruce St is privately maintained. One time resurfacing work to be completed on behalf of Santa Cruz County Sanitation District for post sewer trench repair roadway restoration.



2025 PAVEMENT MANAGEMENT PROJECT

VICINITY MAP

DISTRICT 1 (LIVE OAK)

DESIGN: DAM/DMO

DRAFTING: DMO/DAM

CHECKED: CRC

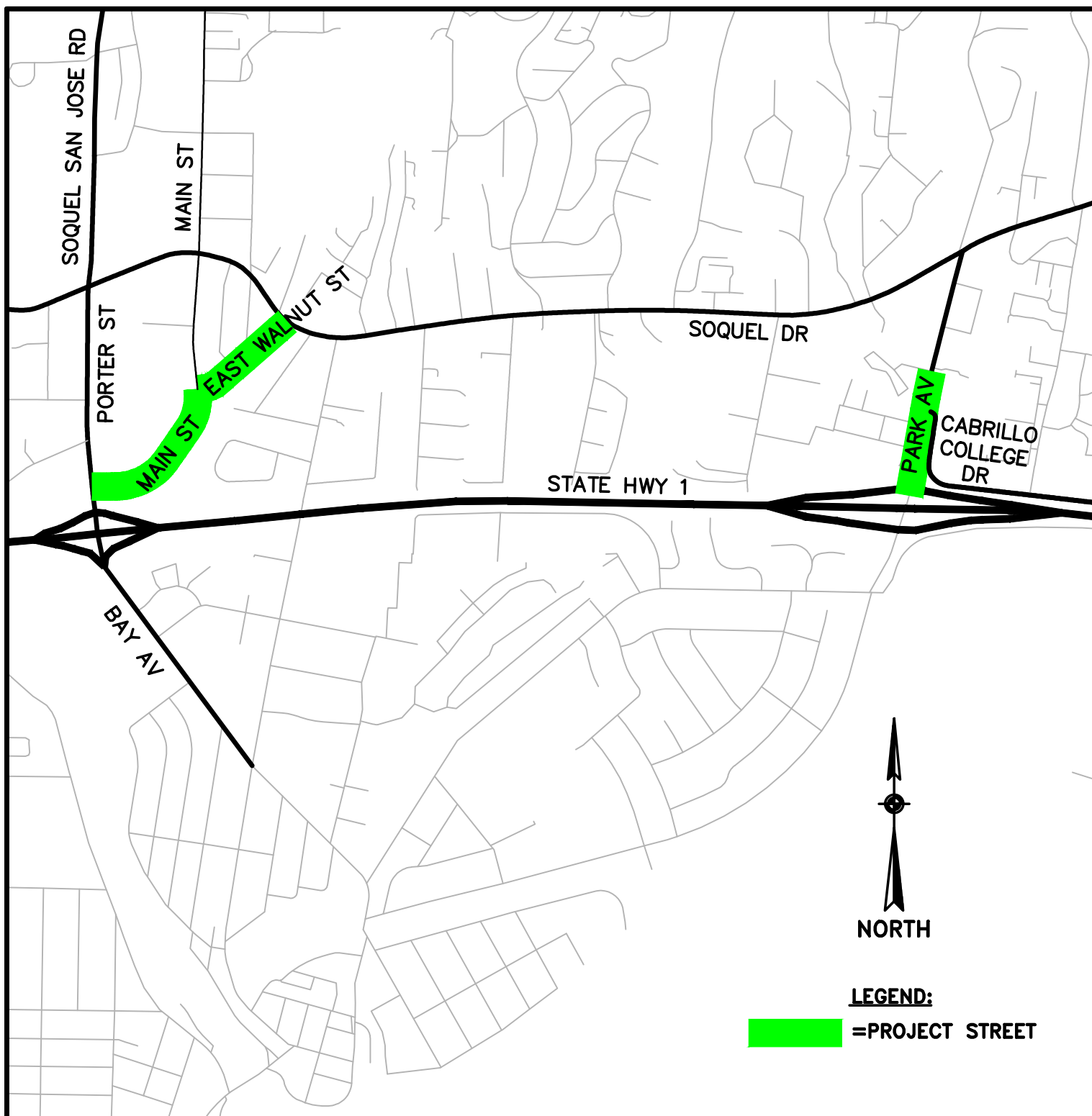
DATE: 12/12/24

SCALE: 1"=1000'

JOB NO: —

SHEET

D1.1



2025 PAVEMENT MANAGEMENT PROJECT

VICINITY MAP

DISTRICT 1 (SOQUEL)

DESIGN: DAM/DMO

DRAFTING: DMO/DAM

CHECKED: CRC

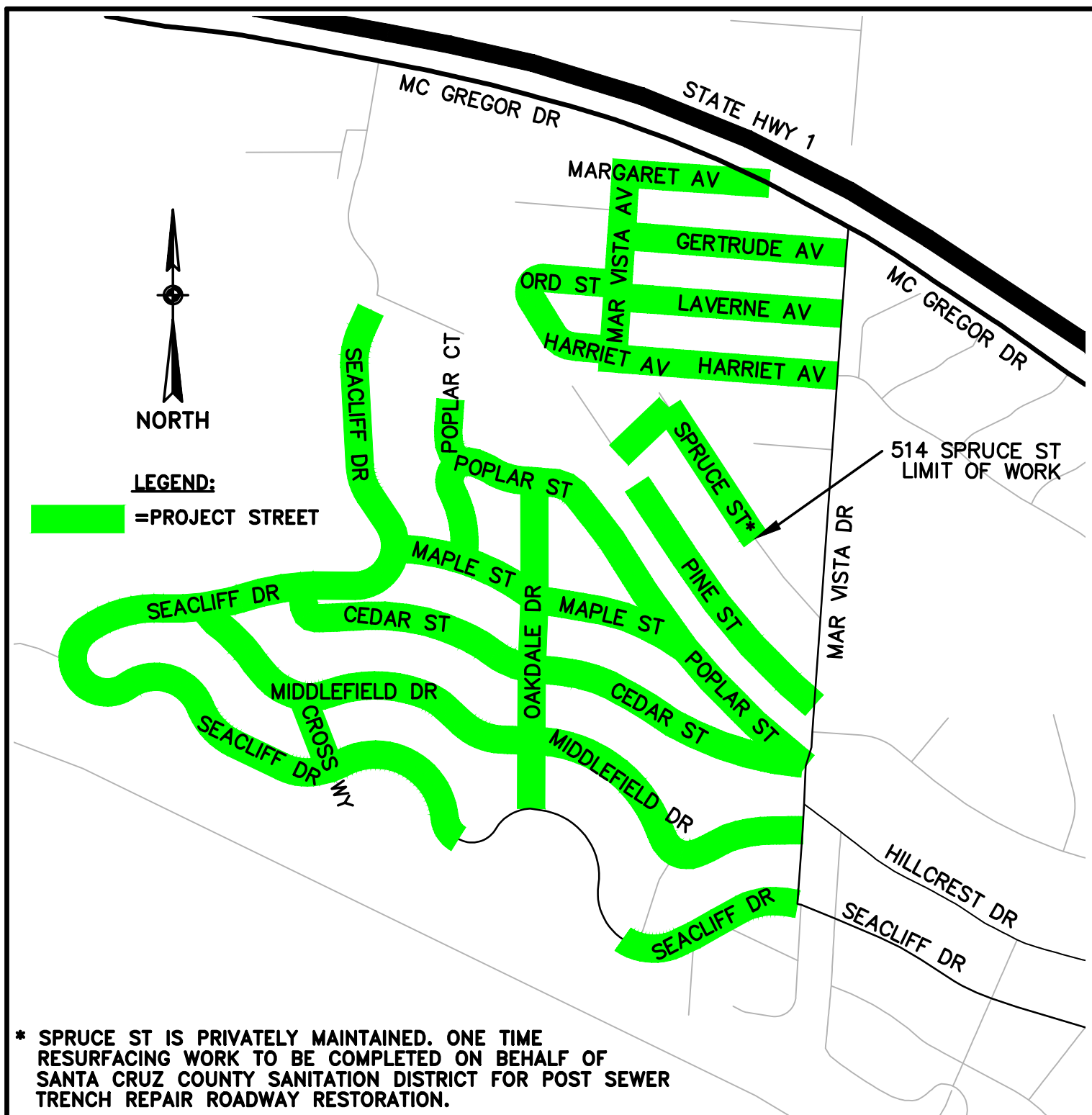
DATE: 12/12/24

SCALE: 1"=1000'

JOB NO: —

SHEET

D1.2



2025 PAVEMENT MANAGEMENT PROJECT

VICINITY MAP

DISTRICT 2 ROADWAYS
WEST SEACIFF

DESIGN: DO/DBM

DRAFTING: DBM

CHECKED: CRC

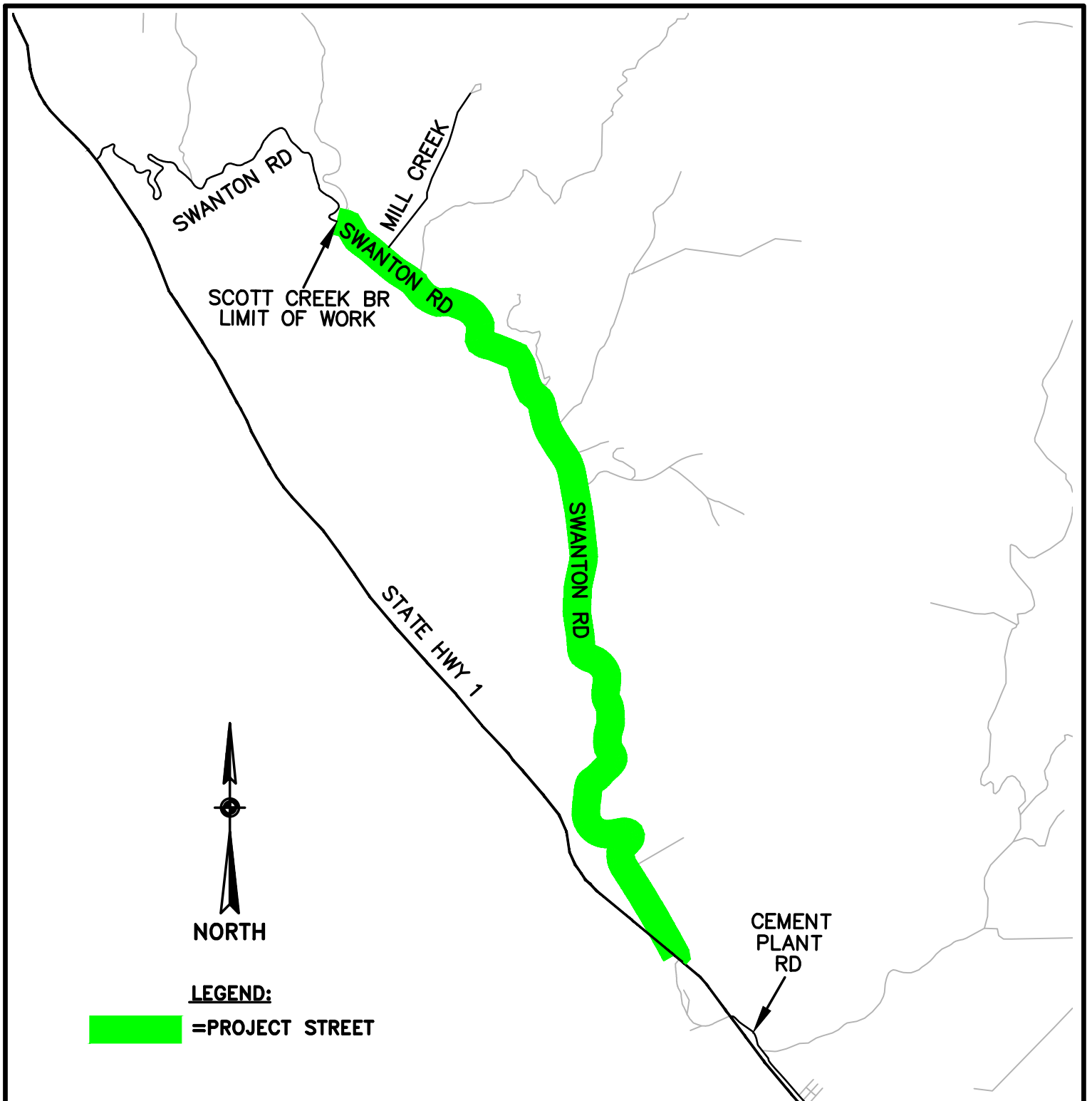
DATE: 12/12/24

SCALE: 1"=400'

JOB NO: —

SHEET

D2



2025 PAVEMENT MANAGEMENT PROJECT

VICINITY MAP

DISTRICT 3 ROADWAYS
SWANTON RD

DESIGN: DAM/DMO

DRAFTING: DMO/DAM

CHECKED: CRC

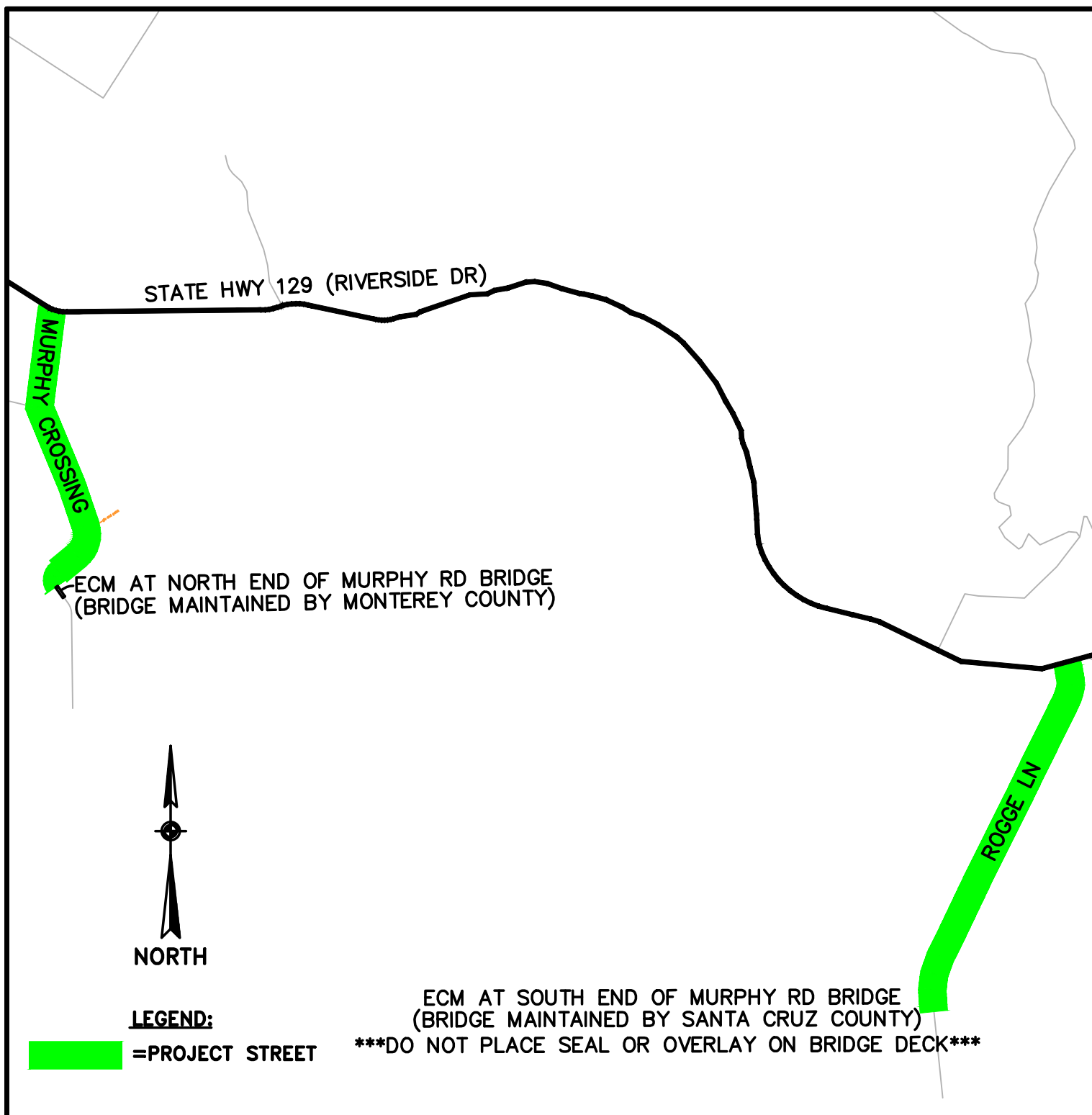
DATE: 12/12/24

SCALE: 1"=3500'

JOB NO: —

SHEET

D3



2025 PAVEMENT MANAGEMENT PROJECT

VICINITY MAP

DISTRICT 4 (AROMAS)

DESIGN: DAM/DMO

DRAFTING: DMO/DAM

CHECKED: CRC

DATE: 12/12/24

SCALE: 1"=1500'

JOB NO: —

SHEET

D4