



# County of Santa Cruz

## DEPARTMENT OF COMMUNITY DEVELOPMENT AND INFRASTRUCTURE

701 OCEAN STREET, FOURTH FLOOR, SANTA CRUZ, CA 95060-4070  
Planning (831) 454-2580 Public Works (831) 454-2160

Matt Machado, Deputy CAO, Director of Community Development and Infrastructure

### NOTICE OF EXEMPTION

To: Clerk of the Board  
701 Ocean Street, Room 500  
Santa Cruz, CA 95060

**Project Name:** 2025 Measure D Resurfacing Project

**Project Location:** The project is located along various roadways in unincorporated Santa Cruz County as identified in Attachment A.

**Assessor Parcel No.:** County Road Right of Way

**Project Applicant:** Santa Cruz County Department of Community Development & Infrastructure- Public Works

**Project Description:** The proposed project involves pavement maintenance and repair activities along various roadways in unincorporated Santa Cruz County. Various repair treatments will be used depending on existing roadway conditions. The attached road list identifies the sections of roadways receiving improvements, and the treatment designated for each section. The primary treatment for most roads will involve isolated road base repairs (dugouts) of damaged areas followed by rubberized cape seal. Some roads will receive a full depth reclamation, micro-surfacing seal, asphalt pavement leveling course or overlay, rubberized chip seal followed by an asphalt overlay, or some combination of these treatments.

**Agency Approving Project:** County of Santa Cruz

**County Contact:** Dusty Osburn **Telephone No.** 831-706-1342

**Date Completed:** 12/19/2024


This is to advise that the County of Santa Cruz has found the project to be exempt from CEQA under the following criteria:

Exempt status: (*check one*)

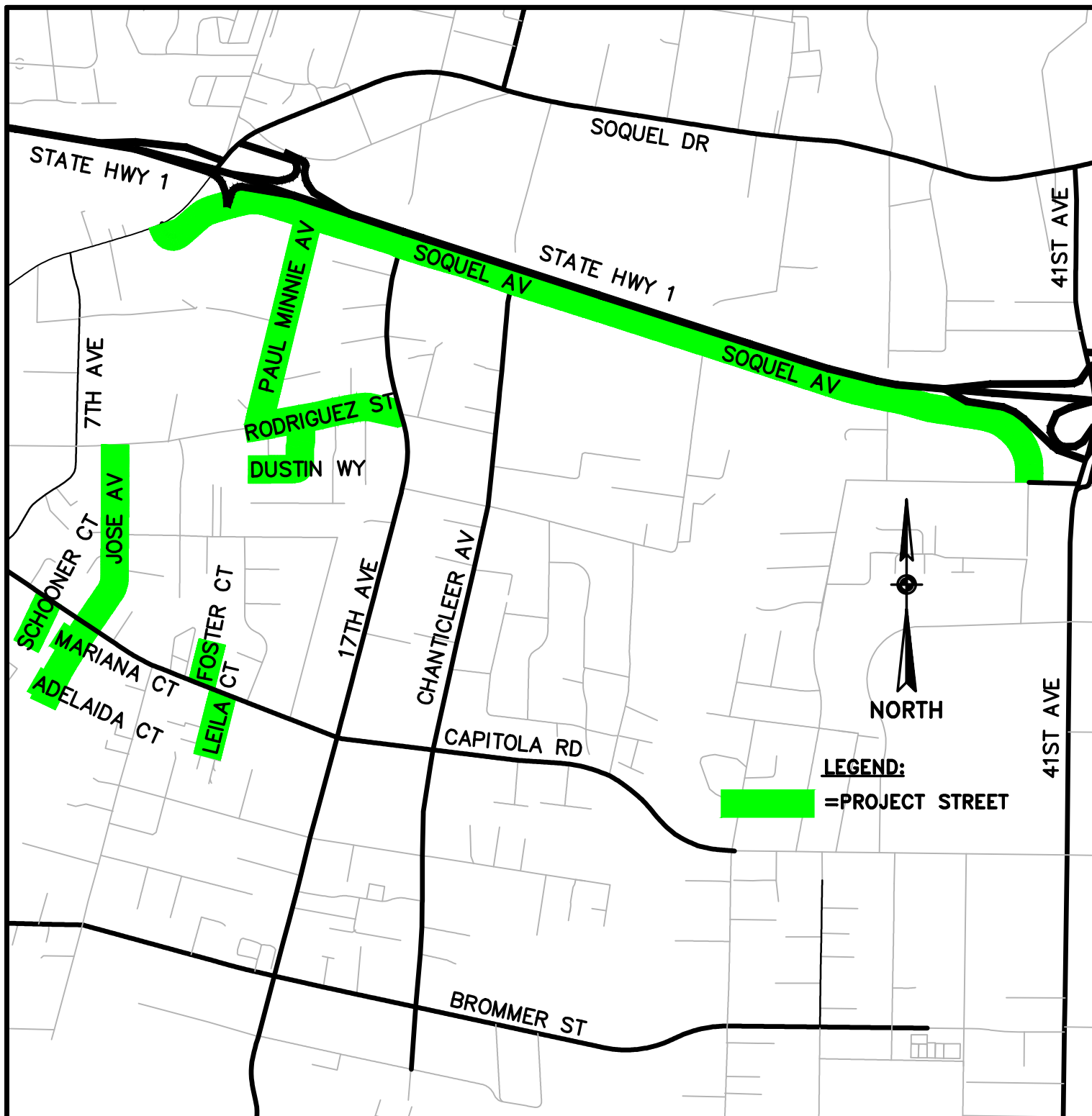
- ☐ The proposed activity is not a project under CEQA Guidelines Section 15378.
- ☐ The proposed activity is not subject to CEQA as specified under CEQA Guidelines Section 15060 (c).
- ☐ The proposed activity is exempt from CEQA as specified under CEQA Guidelines Section 15061(b)(3).
- ☐ **Ministerial Project** involving only the use of fixed standards or objective measurements without personal judgment.
- ☐ **Statutory Exemption** other than a Ministerial Project (CEQA Guidelines Section 15260 to 15285).
- ☒ **Categorical Exemption**  
15301(c)(d) Class 1. Existing Facilities

#### Reasons why the project is exempt:

The project involves repair and maintenance of existing public roadways for the purpose of improving public safety and involves no expansion of the existing use.

DocuSigned by:  
  
Signature: \_\_\_\_\_ Date: 12/19/2024 Title: Resource Planner IV  
F7B940FCBA53464...

# Attachment A



## 2025 PAVEMENT MANAGEMENT PROJECT

### VICINITY MAP

DISTRICT 1 (LIVE OAK)

DESIGN: DAM/DMO

DRAFTING: DMO/DAM

CHECKED: CRC

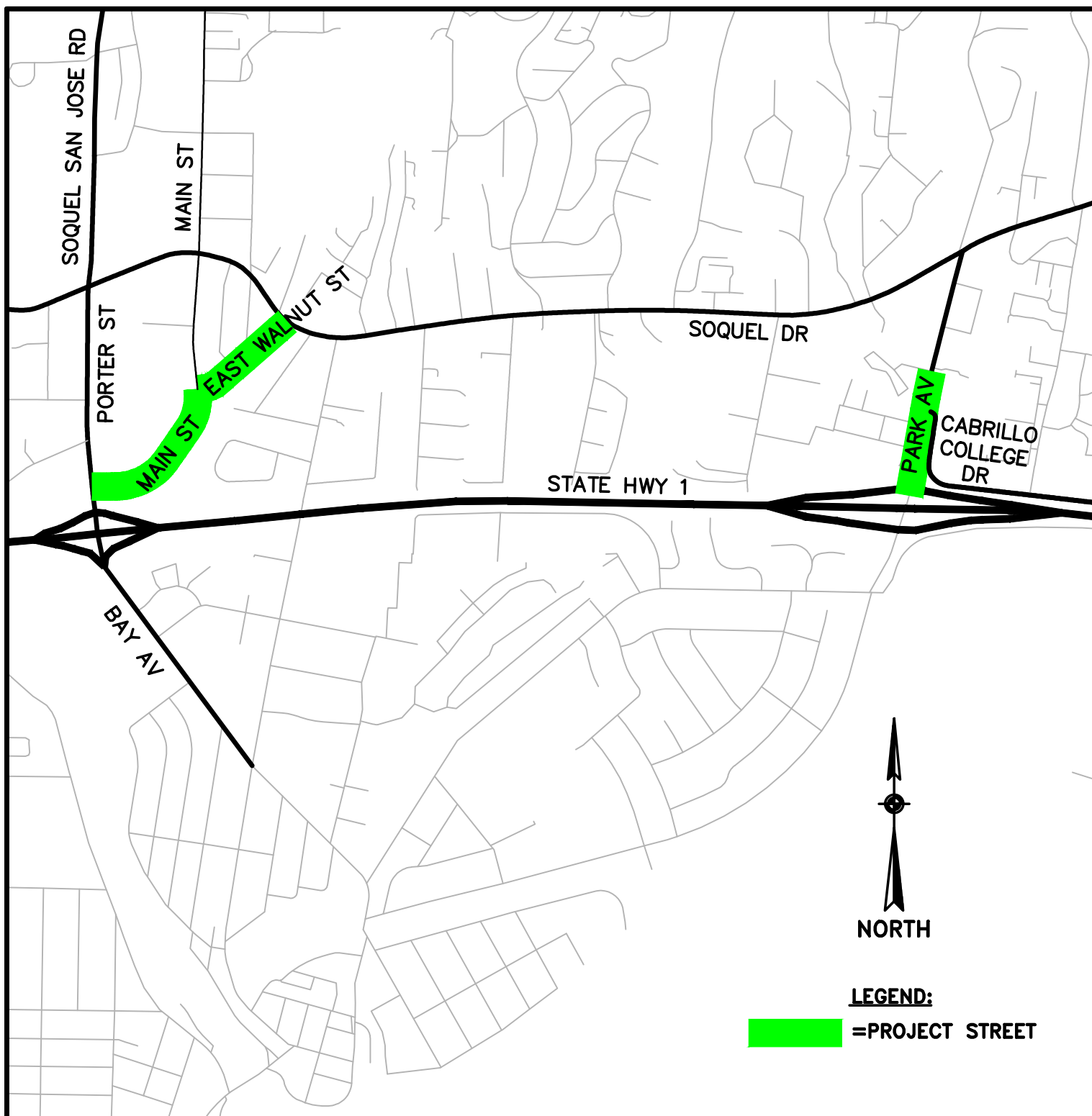
DATE: 12/12/24

SCALE: 1"=1000'

JOB NO: -

SHEET

D1.1



## 2025 PAVEMENT MANAGEMENT PROJECT

### VICINITY MAP

DISTRICT 1 (SOQUEL)

DESIGN: DAM/DMO

DRAFTING: DMO/DAM

CHECKED: CRC

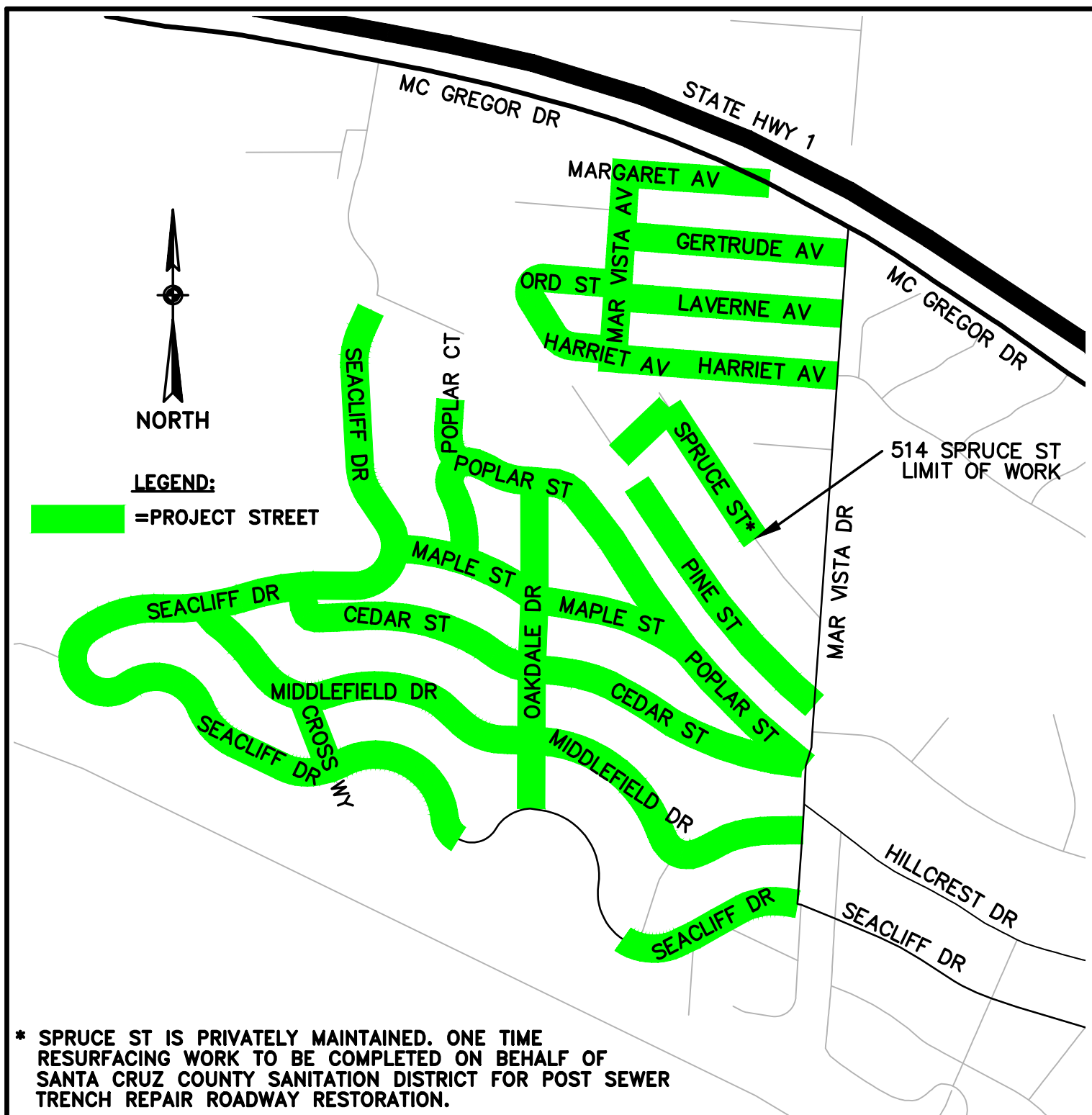
DATE: 12/12/24

SCALE: 1"=1000'

JOB NO: —

SHEET

D1.2



## 2025 PAVEMENT MANAGEMENT PROJECT

### VICINITY MAP

DISTRICT 2 ROADWAYS  
WEST SEACIFF

DESIGN: DO/DBM

DRAFTING: DBM

CHECKED: CRC

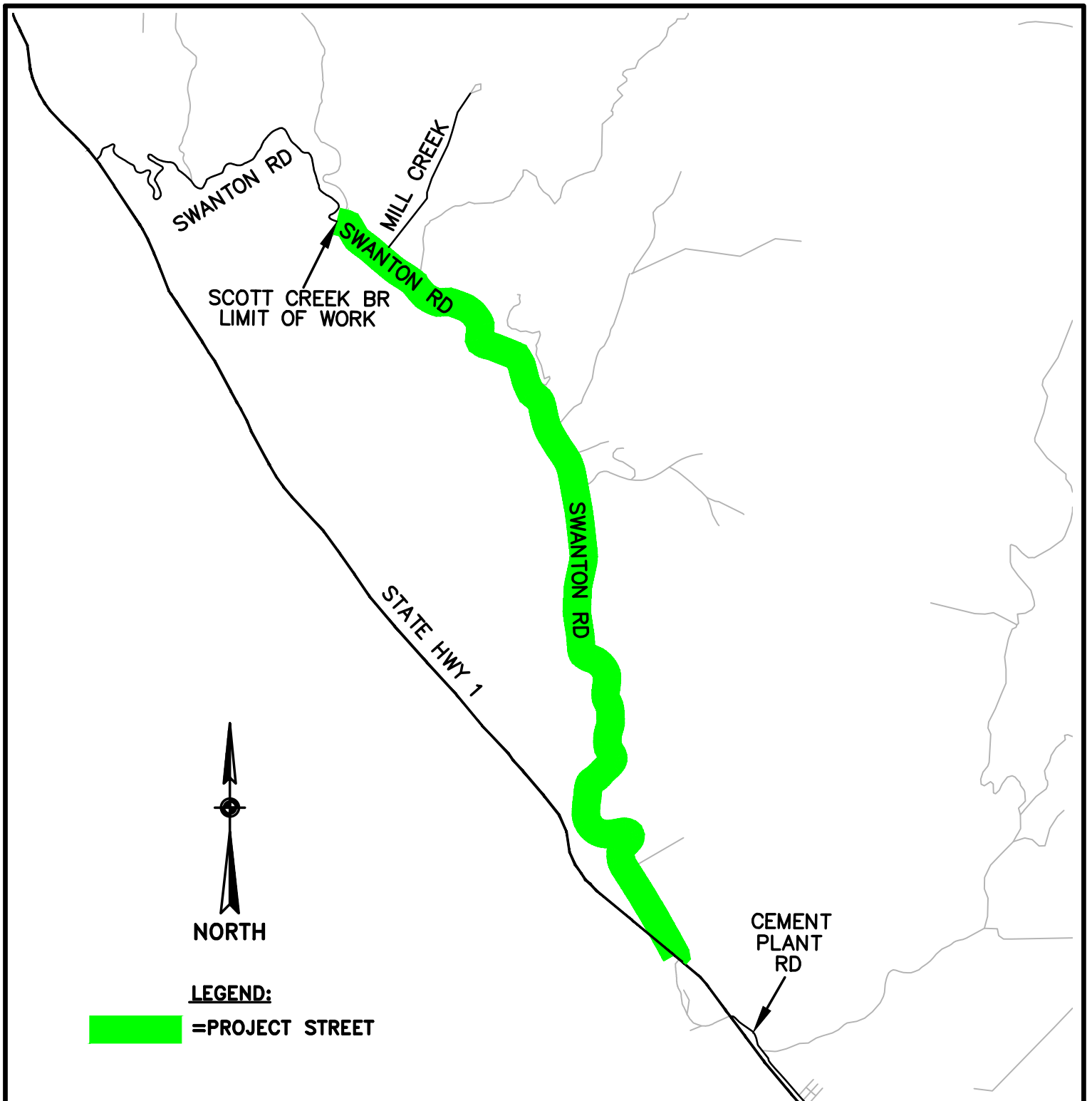
DATE: 12/12/24

SCALE: 1"=400'

JOB NO: —

SHEET

**D2**



## 2025 PAVEMENT MANAGEMENT PROJECT

### VICINITY MAP

DISTRICT 3 ROADWAYS  
SWANTON RD

DESIGN: DAM/DMO

DRAFTING: DMO/DAM

CHECKED: CRC

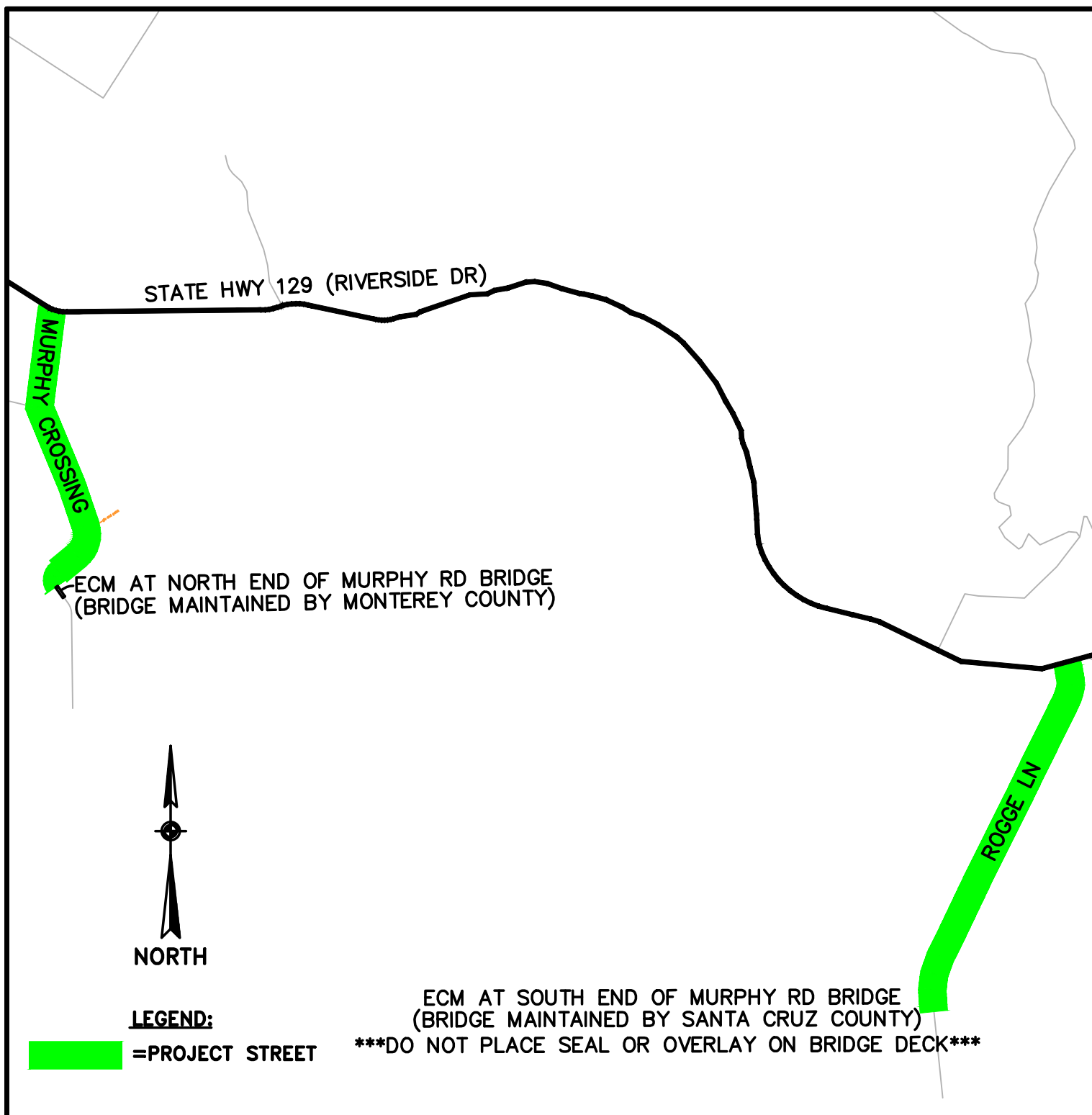
DATE: 12/12/24

SCALE: 1"=3500'

JOB NO: —

SHEET

**D3**



## 2025 PAVEMENT MANAGEMENT PROJECT

### VICINITY MAP

DISTRICT 4 (AROMAS)

DESIGN: DAM/DMO

DRAFTING: DMO/DAM

CHECKED: CRC

DATE: 12/12/24

SCALE: 1"=1500'

JOB NO: —

SHEET

**D4**