

2025 Pavement Management Project - Roads List					
Road Name	BegLocation	EndLocation	District	Treatment	Length (mi)
MARGARET AVE	MCGREGOR DR	MAR VISTA AV	2	3-Layer Seal w/ 5% Digouts	0.06
GERTRUDE AVE	MAR VISTA DR	MAR VISTA AV	2	3-Layer Seal w/ 5% Digouts	0.12
LAVERNE AV	MAR VISTA AV	MAR VISTA DR	2	3-Layer Seal w/ 5% Digouts	0.12
HARRIET AV	MAR VISTA AV	MAR VISTA DR	2	3-Layer Seal w/ 2% Digouts and 576 SF of SAMI w/ 1.5" OL	0.12
HARRIET AV	MAR VISTA AV	ORD ST	2	Rubber Capeseal w/ 5% Digouts	0.06
ORD ST	HARRIET AV	MAR VISTA AV	2	1.5"OL	0.12
SEACLIFF DR	MAR VISTA DR	600' W/O MAR VISTA DR	2	3-Layer Seal w/ 3% Digouts and 15,898 SF of SAMI w/ 1.5" OL	0.50
SEACLIFF DR	500' E/O CROSS WY	END	2	3-Layer Seal w/ 2% Digouts and 8,919 SF of SAMI w/ 1.5" OL	0.10
MAR VISTA AV	MARGARET AV	HARRIET AV	2	Rubber Capeseal w/ 2% Digouts and 1.5" AC Leveling	0.15
PINE ST	MAR VISTA DR	N END	2	3-Layer Seal w/ 2% Digouts and 13,299 SF of SAMI w/ 1.5" OL	0.30
POPLAR ST	MAPLE ST	MAR VISTA DR	2	3-Layer Seal w/ 5% Digouts	0.04
POPLAR CT	POPLAR ST	N END	2	3-Layer Seal w/ 5% Digouts	0.17
MAPLE ST	W SEACLIFF DR	POPLAR ST	2	3-Layer Seal w/ 2% Digouts and 15,525 SF of SAMI w/ 1.5" OL	0.30
CEDAR ST	MAR VISTA DR	W SEACLIFF DR	2	3-Layer Seal w/ 2% Digouts and 10,722 SF of SAMI w/ 1.5" OL	0.38
MIDDLEFIELD DR	SEACLIFF DR	MAR VISTA DR	2	3-Layer Seal w/ 5% Digouts	0.16
OAKDALE DR	W SEACLIFF DR	POPLAR ST	2	3-Layer Seal w/ 10% Digouts	0.04
CROSS WY	MIDDLEFIELD DR	W SEACLIFF DR	2	Slurry Seal	0.13
<i>SPRUCE ST*</i>	514 SPRUCE ST	539 SPRUCE ST	2	Slurry Seal	0.00
MCGREGOR DR	NEW BRIGHTON RD	NEW BRIGHTON RD	2	Slurry Seal	0.34
SOQUEL AVE	SOQUEL DR	GROSS RD	1	Slurry Seal	0.91
S. MAIN ST	PORTER ST	860 FT NE OF PORTER ST	1	Slurry Seal	0.12
E. WALNUT ST	178 FT E OF N MAIN ST	SOQUEL DR	1	Slurry Seal	0.11
PARK AV	SUBEC LN	HWY 1 ON-RAMP	1	Slurry Seal	0.12
PAUL MINNIE AV	SOQUEL AV	RODRIGUEZ ST	1	3 Layer Seal with 10% Digouts	0.30
RODRIGUEZ ST	17TH AV	PAUL MINNIE AV	1	3 Layer Seal with 5% Digouts	0.20
DUSTIN WY	RODRIGUEZ AV	END	1	Rubber Capeseal w/ 10% Digouts	0.14
JOSE AV	RODRIGUEZ AV	END	1	Rubber Capeseal w/ 10% Digouts & Spot Micro	0.39
ADELAIDA CT	JOSE AV	END	1	Rubber Capeseal w/ 5% Digouts	0.03
MARIANA CT	JOSE AV	END	1	Rubber Capeseal w/ 5% Digouts	0.03
SCHOONER CT	CAPITOLA RD	S END	1	Rubber Capeseal w/ 5% Digouts	0.07
FOSTER CT	CAPITOLA RD	N END	1	3 Layer Seal with 5% Digouts	0.06
LEILA CT	CAPITOLA RD	END	1	3 Layer Seal with 5% Digouts	0.09
MORAN BEACH PARKING LOT	N/A	N/A	1	3 Layer Seal with 10% Digouts	0.00
SWANTON RD	SCOTT CREEK BR	HWY 1	3	Rubber Chip SAMI w/ 2" OL, 2% DO, and Spot AC Leveling	4.54
MURPHY'S CROSSING	HWY 129	N. END OF MURPHY RD BRIDGE	4	FDR and Overlay	0.63
ROGGE LN	CO LINE/PAJARO RIVER	HWY 129	4	Rubber Chip SAMI w/ 2" OL and Digouts	0.69

Total Road Mileage: 11.63

FDR = Full Depth Recycling (pulverize and recompact existing roadway surface and cement treat)

Micro = Type 3 Microsurfacing Seal

3-Layer = 3-Layer Seal (Type 3 micro followed by rubber cape seal)

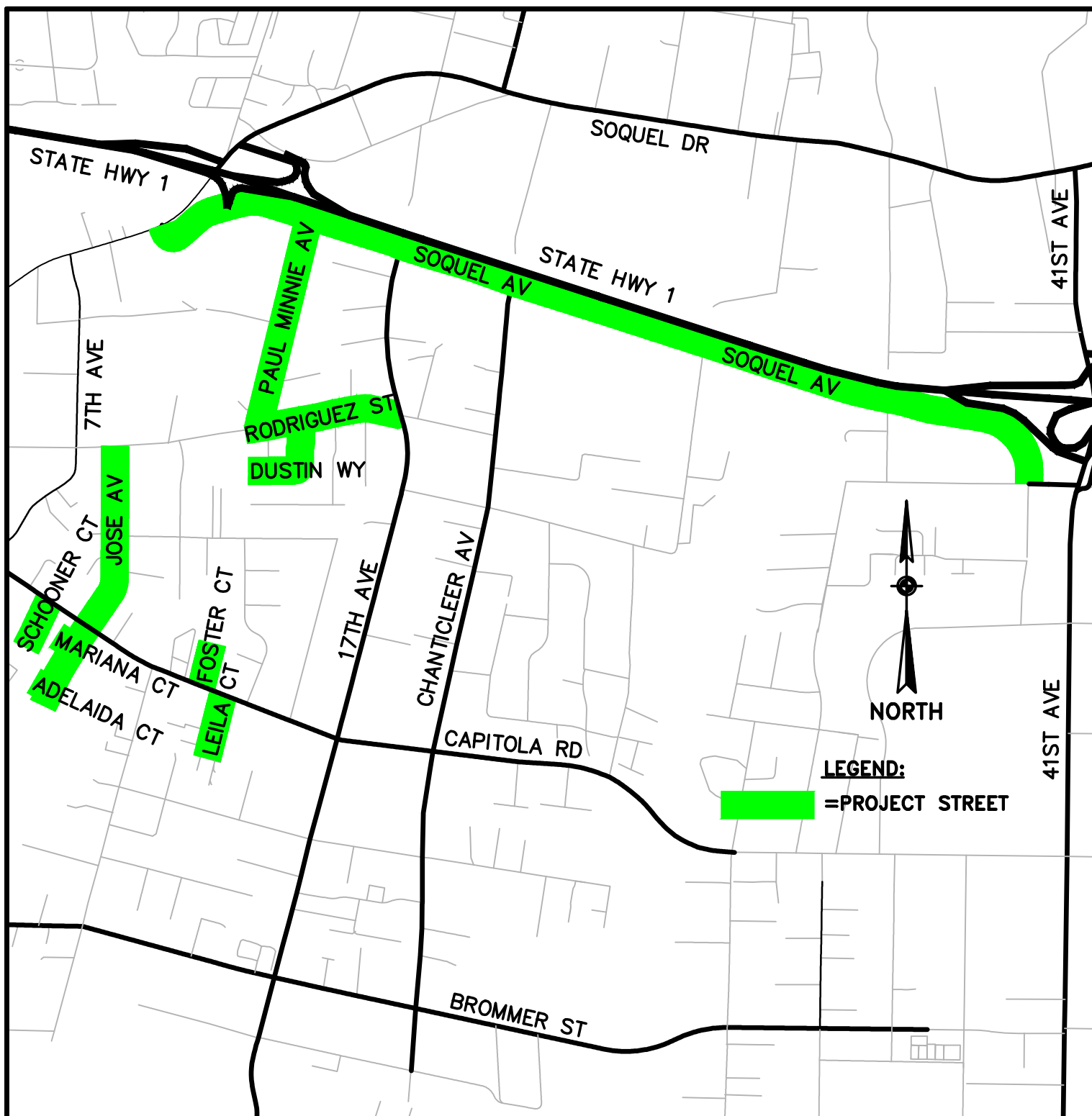
'Spot' indicates treatment type will be applied at designated areas only (not over entire roadway)

SAMI = Stress Absorbing Membrane Interlayer (rubber chip seal placed prior to AC overlay)

AC Leveling = AC Leveling Course (variable thickness AC overlay placed prior to surface treatment)

DO = Digouts

\* = Spruce St is privately maintained. One time resurfacing work to be completed on behalf of Santa Cruz County Sanitation District for post sewer trench repair roadway restoration.



## 2025 PAVEMENT MANAGEMENT PROJECT

### VICINITY MAP

DISTRICT 1 (LIVE OAK)

DESIGN: DAM/DMO

DRAFTING: DMO/DAM

CHECKED: CRC

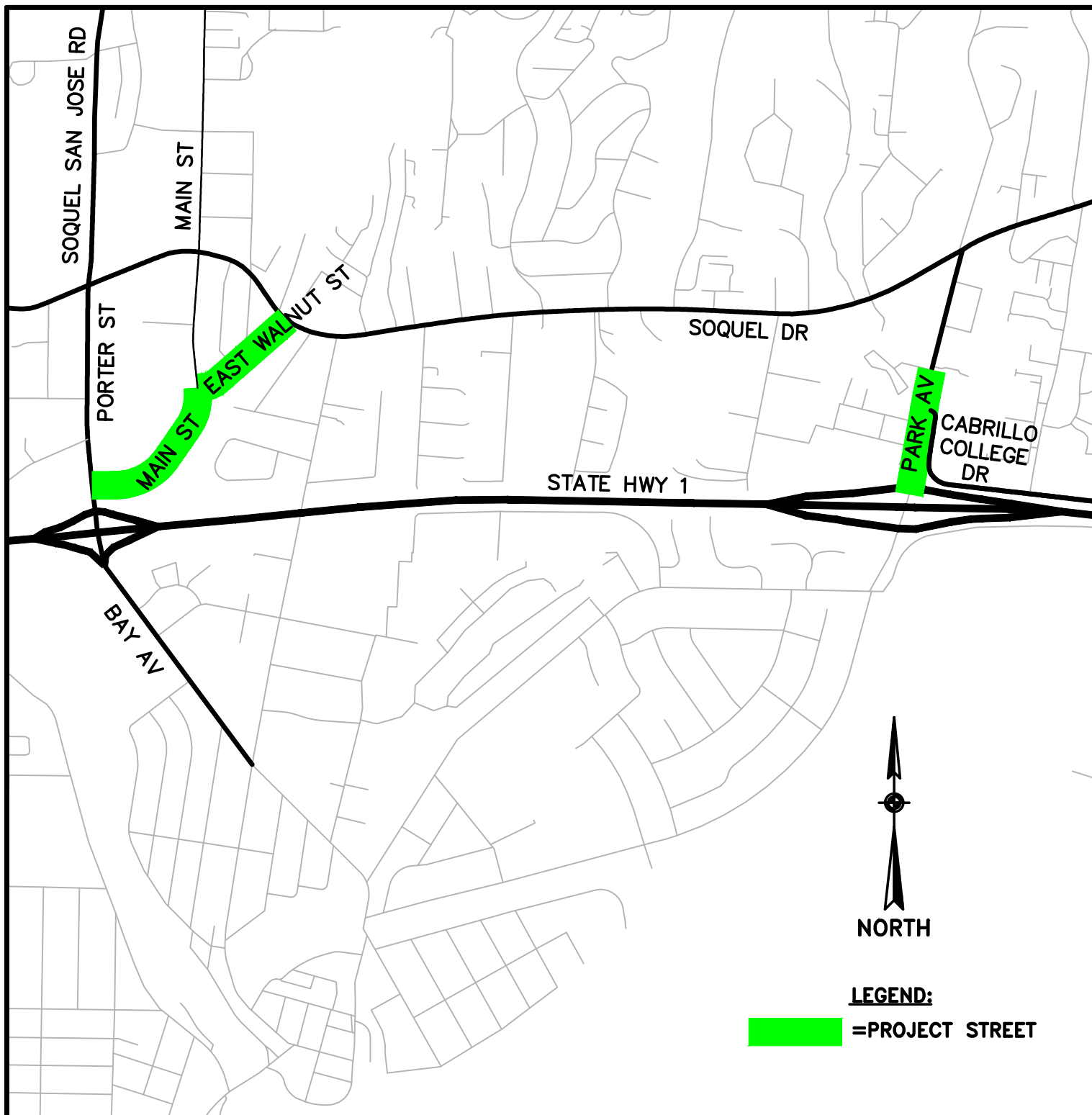
DATE: 12/12/24

SCALE: 1"=1000'

JOB NO: —

SHEET

**D1.1**



## 2025 PAVEMENT MANAGEMENT PROJECT

### VICINITY MAP

DISTRICT 1 (SOQUEL)

DESIGN: DAM/DMO

DRAFTING: DMO/DAM

CHECKED: CRC

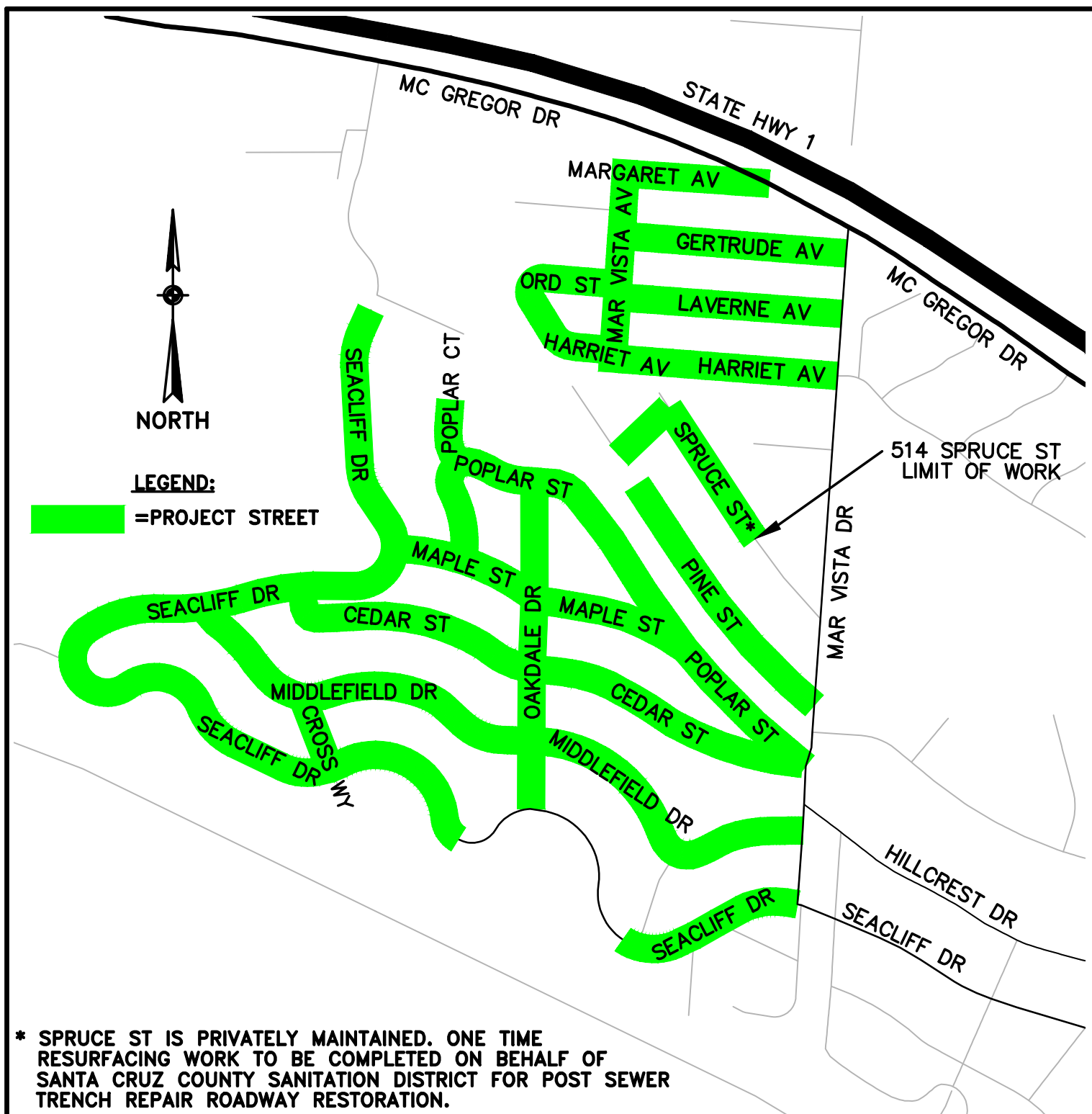
DATE: 12/12/24

SCALE: 1"=1000'

JOB NO: —

SHEET

D1.2



## 2025 PAVEMENT MANAGEMENT PROJECT

### VICINITY MAP

DISTRICT 2 ROADWAYS  
WEST SEACLIFF

DESIGN: DO/DBM

DRAFTING: DBM

CHECKED: CRC

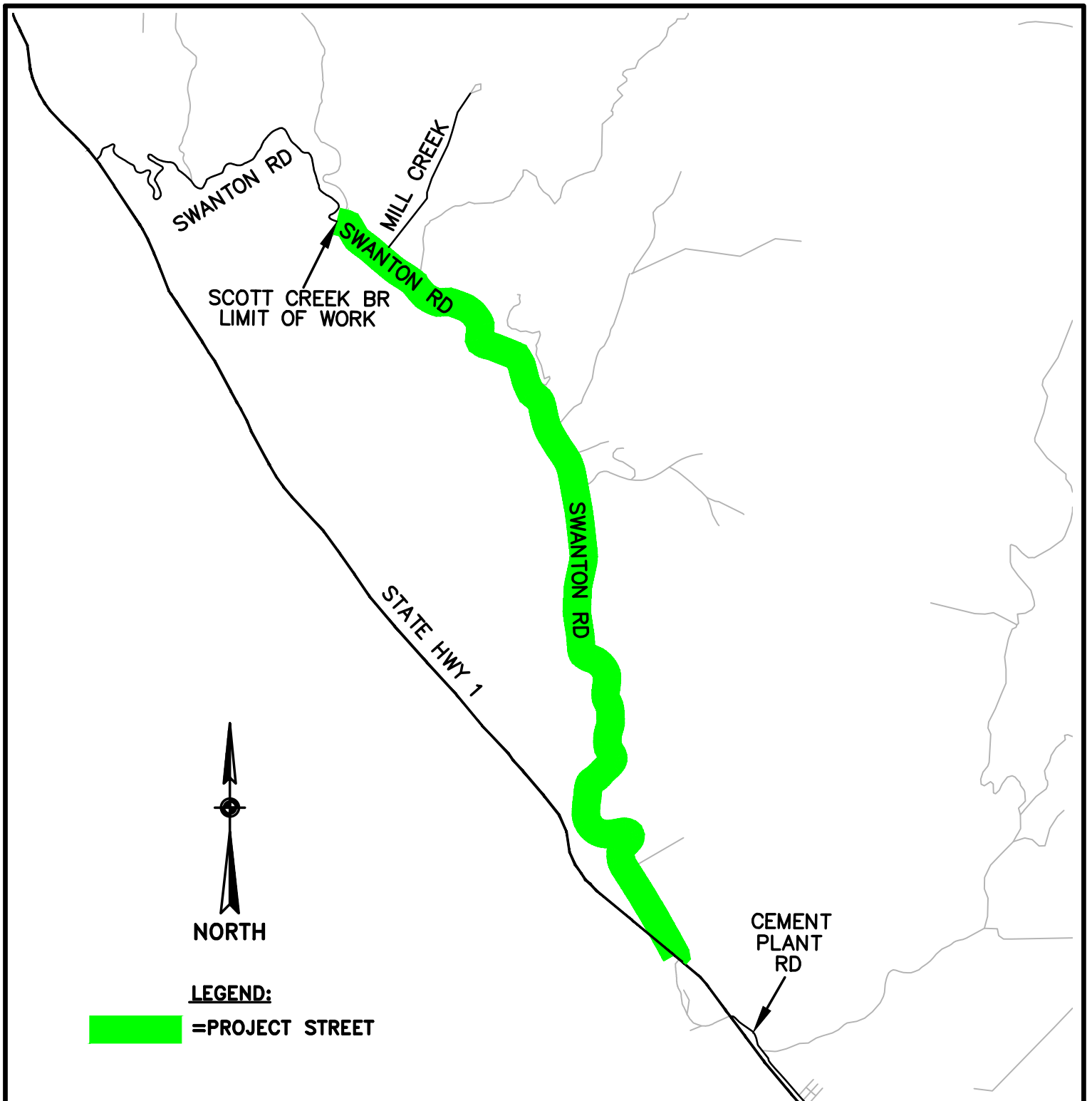
DATE: 12/12/24

SCALE: 1"=400'

JOB NO: —

SHEET

**D2**



## 2025 PAVEMENT MANAGEMENT PROJECT

### VICINITY MAP

DISTRICT 3 ROADWAYS  
SWANTON RD

DESIGN: DAM/DMO

DRAFTING: DMO/DAM

CHECKED: CRC

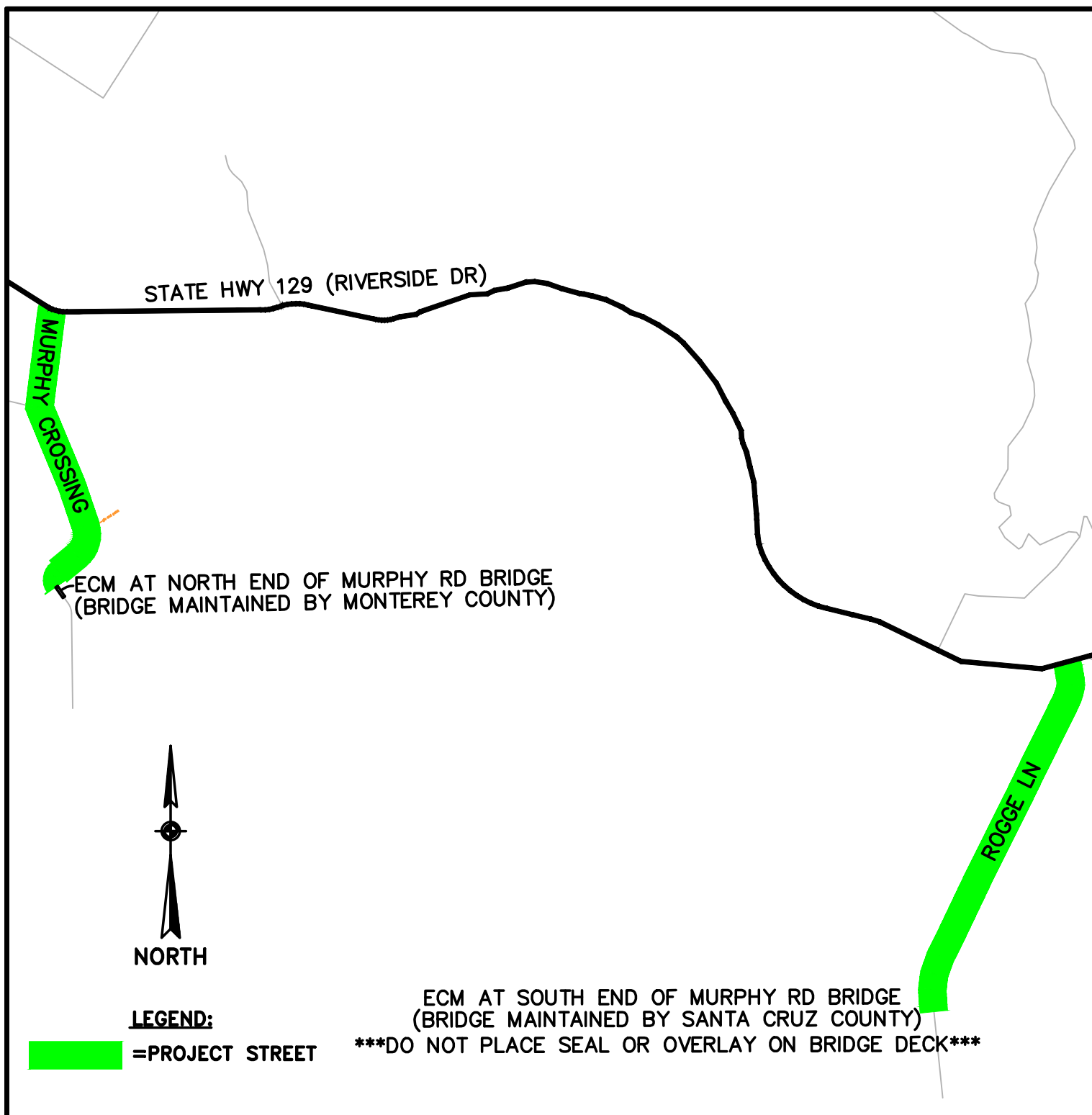
DATE: 12/12/24

SCALE: 1"=3500'

JOB NO: —

SHEET

**D3**



## 2025 PAVEMENT MANAGEMENT PROJECT

### VICINITY MAP

DISTRICT 4 (AROMAS)

DESIGN: DAM/DMO

DRAFTING: DMO/DAM

CHECKED: CRC

DATE: 12/12/24

SCALE: 1"=1500'

JOB NO: —

SHEET

**D4**